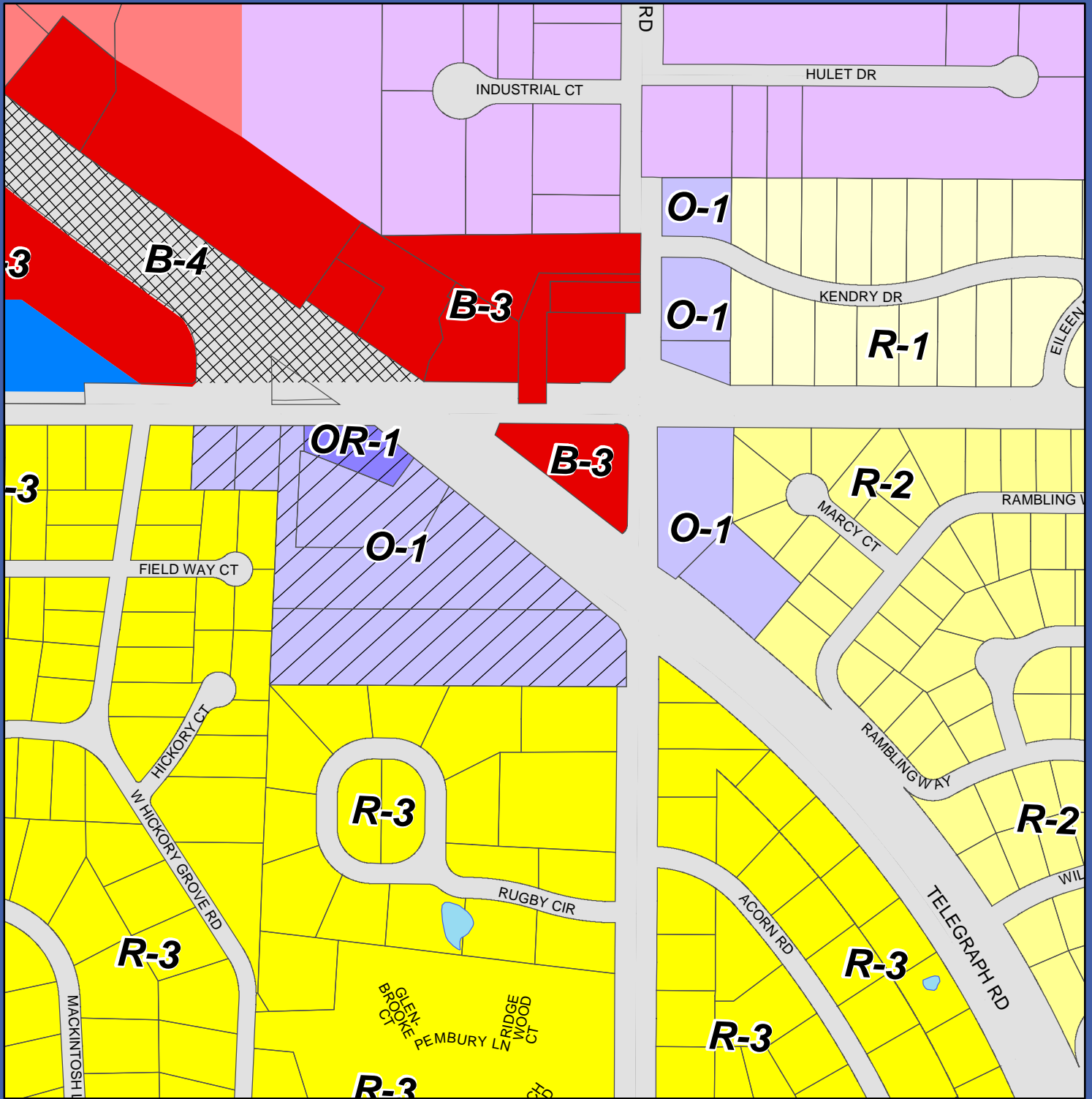




Bloomfield Township - Mixed Use District



LEGEND

Zoning Designations

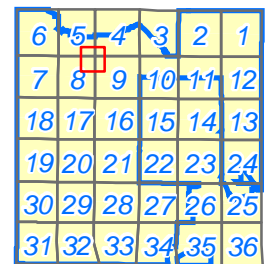
Zoning Designation	Acres	Percent of Total:
R-1 ONE FAMILY RESIDENTIAL DISTRICT	2,005	14.5 %
R-2 ONE FAMILY RESIDENTIAL DISTRICT	3,844	27.8 %
R-3 ONE FAMILY RESIDENTIAL DISTRICT	6,802	49.3 %
R-M MULTIPLE FAMILY RESIDENTIAL DISTRICT	332	2.4 %
PRD PLANNED RESIDENTIAL DEV DISTRICT	170	1.2 %
B-1 LOCAL BUSINESS DISTRICT	40	0.3 %
B-2 COMMUNITY BUSINESS DISTRICT	96	0.7 %
B-3 GENERAL BUSINESS DISTRICT	129	0.9 %

Zoning Designation	Acres	Percent of Total:
B-4 PLANNED BUSINESS DISTRICT*	NA	NA %
O-1 OFFICE BUILDING DISTRICT	110	0.8 %
OR-1 OFFICE RETAIL DISTRICT	14	0.1 %
Mixed Use Overlay District	NA	NA %
R-P RESEARCH PARK DISTRICT	116	0.8 %
P-1 VEHICULAR PARKING DISTRICT	24	0.2 %
M-L LIGHT MANUFACTURING DISTRICT	59	0.4 %
Total	13,742	100%

- PARCEL BOUNDARY
- RIGHT-OF-WAY
- LAKE OR POND
- STREAM OR RIVER
- SWAMP OR MARSH
- STREAM OR RIVERS
- PONTIAC 425 AGREEMENT BOUNDARY
- TOWNSHIP BOUNDARY

Map Publish Date:
August 1, 2007

1 inch equals 400 feet



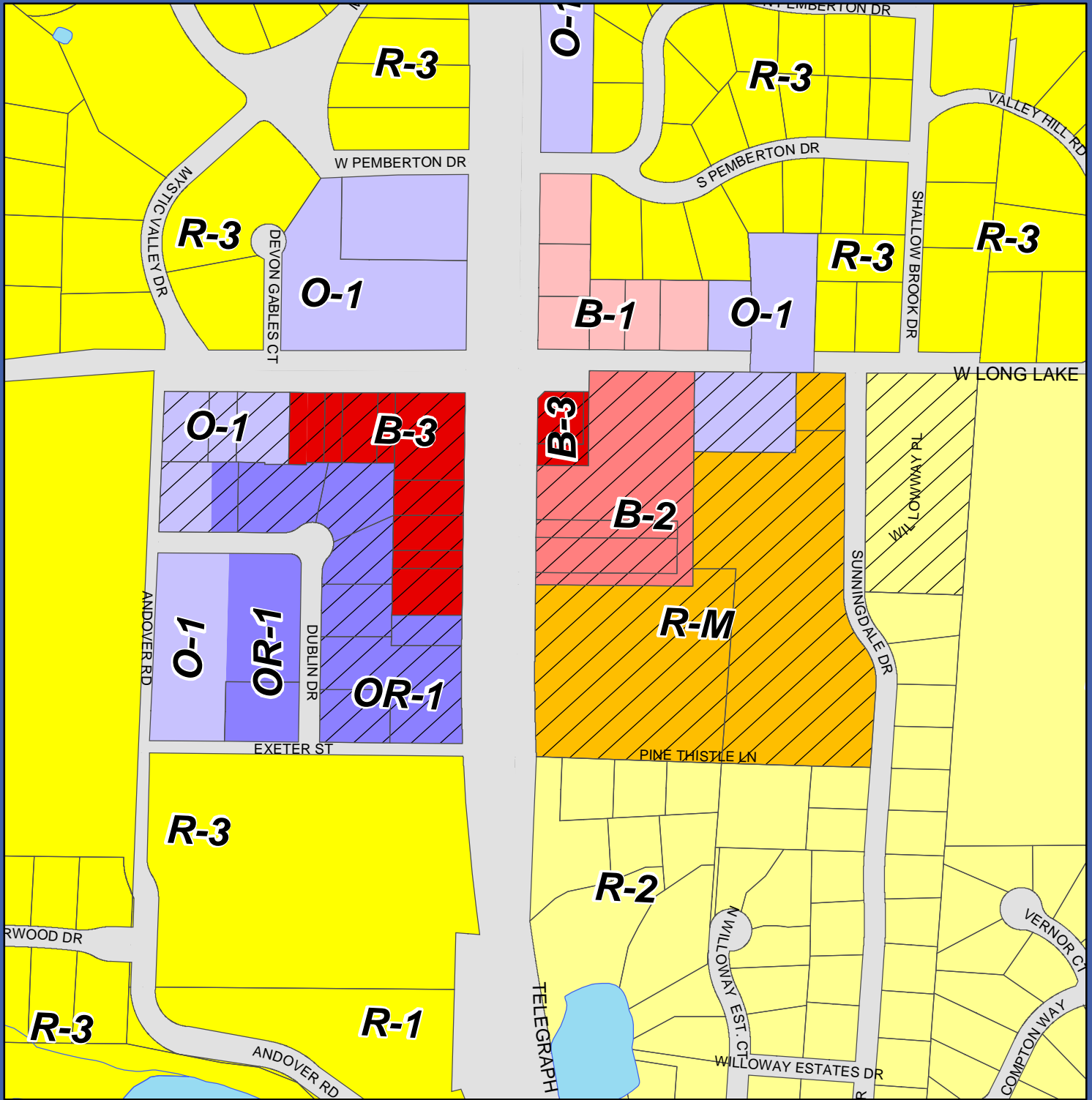
The information provided here is intended for reference purposes only. It was compiled from a variety of available sources with varying degrees of accuracy. It is not a legally recorded map or survey and is not intended to be used as one. Bloomfield Township assumes no responsibility for errors that arise from the use of the data.

* PLANNED BUSINESS DISTRICT (B-4) - Properties located along the corridor of Telegraph Road (US 24), North of Square Lake Road, with frontage or direct access to Telegraph Road. See Ordinance No. 530.

Telegraph Rd & W Square Lake Rd



Bloomfield Township - Mixed Use District



LEGEND

Zoning Designations

Zoning Designation	Acres	Percent of Total:
R-1 ONE FAMILY RESIDENTIAL DISTRICT	2,005	14.5 %
R-2 ONE FAMILY RESIDENTIAL DISTRICT	3,844	27.8 %
R-3 ONE FAMILY RESIDENTIAL DISTRICT	6,802	49.3 %
R-M MULTIPLE FAMILY RESIDENTIAL DISTRICT	332	2.4 %
PRD PLANNED RESIDENTIAL DEV DISTRICT	170	1.2 %
B-1 LOCAL BUSINESS DISTRICT	40	0.3 %
B-2 COMMUNITY BUSINESS DISTRICT	96	0.7 %
B-3 GENERAL BUSINESS DISTRICT	129	0.9 %

B-4 PLANNED BUSINESS DISTRICT*	NA	NA %
O-1 OFFICE BUILDING DISTRICT	110	0.8 %
OR-1 OFFICE RETAIL DISTRICT	14	0.1 %
MIXED USE OVERLAY DISTRICT	NA	NA %
R-P RESEARCH PARK DISTRICT	116	0.8 %
P-1 VEHICULAR PARKING DISTRICT	24	0.2 %
M-L LIGHT MANUFACTURING DISTRICT	59	0.4 %

Acres	Percent of Total:
13,742	100%

- PARCEL BOUNDARY
- RIGHT-OF-WAY
- LAKE OR POND
- STREAM OR RIVER
- SWAMP OR MARSH
- STREAM OR RIVERS
- PONTIAC 425 AGREEMENT BOUNDARY
- TOWNSHIP BOUNDARY

Map Publish Date:
August 1, 2007



6	5	4	3	2	1
7	8	9	10	11	12
18	17	16	15	14	13
19	20	21	22	23	24
30	29	28	27	26	25
31	32	33	34	35	36

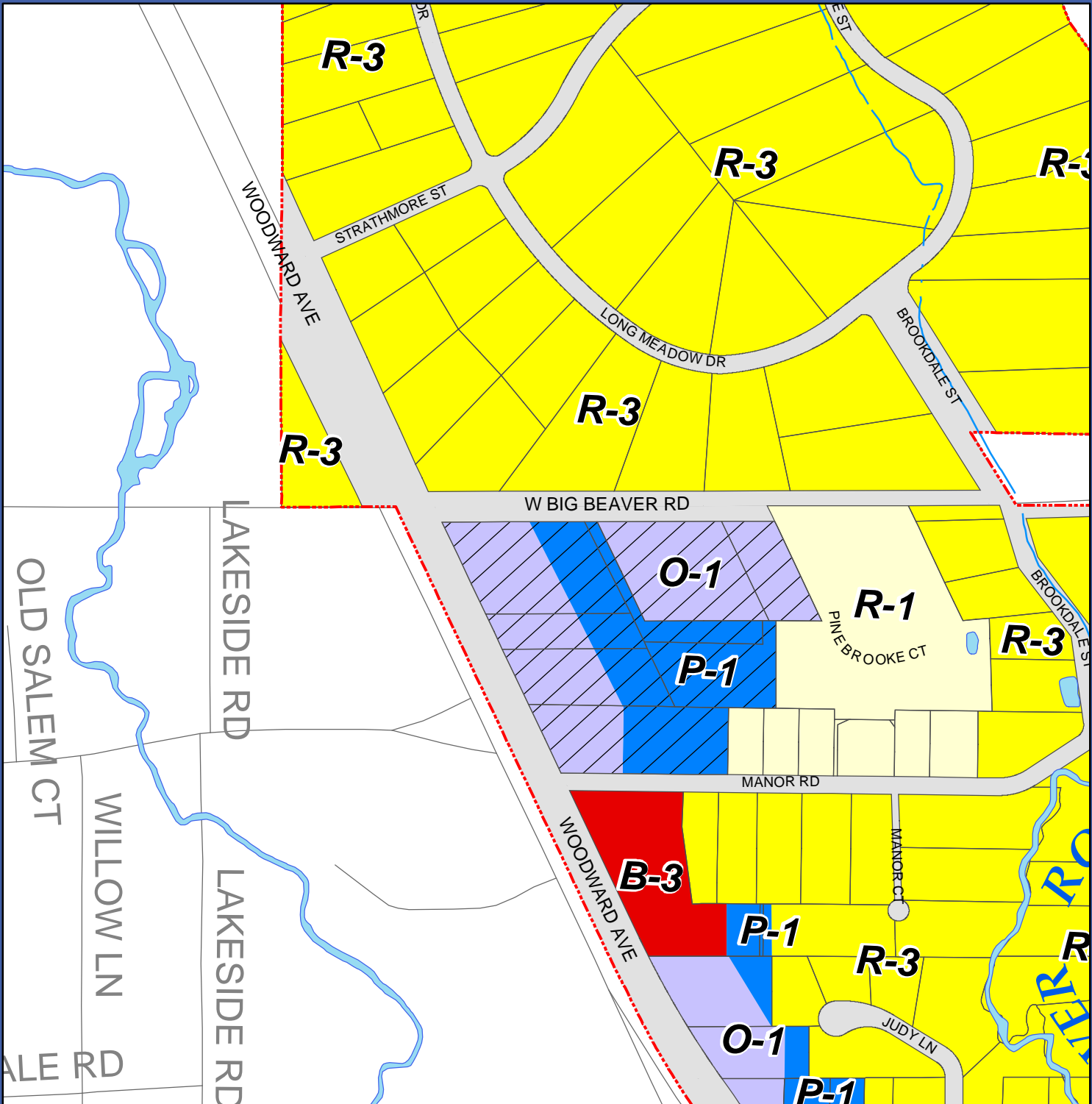
The information provided here is intended for reference purposes only. It was compiled from a variety of available sources with varying degrees of accuracy. It is not a legally recorded map or survey and is not intended to be used as one. Bloomfield Township assumes no responsibility for errors that arise from the use of the data.

* PLANNED BUSINESS DISTRICT (B-4) - Properties located along the corridor of Telegraph Road (US 24), North of Square Lake Road, with frontage or direct access to Telegraph Road. See Ordinance No. 530.

Telegraph Rd & W Long Lake Rd



Bloomfield Township - Mixed Use District



LEGEND

Zoning Designations

Zoning Designation	Acres	Percent of Total:
R-1 ONE FAMILY RESIDENTIAL DISTRICT	2,005	14.5 %
R-2 ONE FAMILY RESIDENTIAL DISTRICT	3,844	27.8 %
R-3 ONE FAMILY RESIDENTIAL DISTRICT	6,802	49.3 %
R-M MULTIPLE FAMILY RESIDENTIAL DISTRICT	332	2.4 %
PRD PLANNED RESIDENTIAL DEV DISTRICT	170	1.2 %
B-1 LOCAL BUSINESS DISTRICT	40	0.3 %
B-2 COMMUNITY BUSINESS DISTRICT	96	0.7 %
B-3 GENERAL BUSINESS DISTRICT	129	0.9 %

Zoning Designation	Acres	Percent of Total:
B-4 PLANNED BUSINESS DISTRICT*	NA	NA %
O-1 OFFICE BUILDING DISTRICT	110	0.8 %
OR-1 OFFICE RETAIL DISTRICT	14	0.1 %
Mixed Use Overlay District	NA	NA %
R-P RESEARCH PARK DISTRICT	116	0.8 %
P-1 VEHICULAR PARKING DISTRICT	24	0.2 %
M-L LIGHT MANUFACTURING DISTRICT	59	0.4 %
Total	13,742	100%

- PARCEL BOUNDARY
- RIGHT-OF-WAY
- LAKE OR POND
- STREAM OR RIVER
- SWAMP OR MARSH
- STREAM OR RIVERS
- PONTIAC 425 AGREEMENT BOUNDARY
- TOWNSHIP BOUNDARY

Map Publish Date:
August 1, 2007

1 inch equals 400 feet

6	5	4	3	2	1
7	8	9	10	11	12
18	17	16	15	14	13
19	20	21	22	23	24
30	29	28	27	26	25
31	32	33	34	35	36

The information provided here is intended for reference purposes only. It was compiled from a variety of available sources with varying degrees of accuracy. It is not a legally recorded map or survey and is not intended to be used as one. Bloomfield Township assumes no responsibility for errors that arise from the use of the data.

* PLANNED BUSINESS DISTRICT (B-4) - Properties located along the corridor of Telegraph Road (US 24), North of Square Lake Road, with frontage or direct access to Telegraph Road. See Ordinance No. 530.

Woodward Ave & W Big Beaver Rd