




Existing Land Use

Bloomfield Charter Township
Oakland County, MI




Legend

Existing Land Use

Residential

-  Single Family Residential
-  Attached Single Family Residential
-  Multiple Family Residential

Business

-  Office
-  Commercial
-  Technology Park/Light Industry

Other

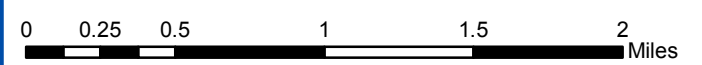
-  Institutional/Civic
-  Recreation
-  Vacant/Unimproved
-  Right of Way
-  Waterbody



LSL Planning, Inc.



Data Sources:
Base Data: Bloomfield
Township GIS, MCGI;
Land Use Update:
LSL Planning, Inc.



Adopted 26 March 2007